

## PASSENGER - PRACTICAL INFORMATION

This Friday (8th of July) the eagerly awaited PASSENGER concert will finally take place. At this point we would like to provide you with some essential information:

The doors to the festival site and our food area will open at 19:00. The Passenger concert will take place about 1,5 hours after the opening of the festival site. Singer/songwriter Josh Island will be warming up the stage as support act at 20:00.

The festival site is covered and therefore sheltered from the elements, but since it is an open-air stage, we kindly ask you to be ready for warm and cool weather conditions.

This is a standing concert, we can however provide seating places for people with reduced mobility. The festival site is barrier-free. You will find a list of parking spaces for people with reduced mobility, as well as the number from the contact person, further down in the document.

Large bags are generally not prohibited, but they may be checked by our security staff.

In addition to our catering facilities, you will of course find restrooms on site.

### ACCESS BY PUBLIC TRANSPORT

#### OUTSIDE OF WILTZ

If you travel by public transport, we advise you to find the best possible connection on mobiliteit.lu or cfl.lu. The destination should be "Wiltz Gare". From there, you can take our shuttle bus to the post office every 20 minutes. The walk from the post office to the festival site takes only 5 minutes.

#### IN THE MUNICIPALITY OF WILTZ

A bus circulates within the municipality of Wiltz:

##### DEPARTURE



Gare	18:00
Lann	18:01
Post	18:03
Roullingen - Réimerwee	18:12
Clinique	18:20
Post	18:21
Weidingen - Steekämmchen	18:26
Erpeldange	18:29
Knaphoscheid - Dahl	18:40
Selscheid - Ennëscht Wis	18:43
Eschweiler - Gaass	18:48
Erpeldange 2	18:55
Post	18:59

##### RETURN

Post	23:30
Lann	23:32
Gare	23:33
Post	23:35
Roullingen - Réimerwee	23:44
Clinique	23:52
Post	23:53
Weidingen - Steekämmchen	23:58
Erpeldange	00:01
Knaphoscheid - Dahl	00:12
Selscheid - Ennëscht Wis	00:15
Eschweiler - Gaass	00:20
Erpeldange 2	00:27

**CFL RETURN TIMETABLE**

Are you travelling back by train? Find the CFL return timetable below:

<b>LIGNE 10 - 60</b>	
<b>WILTZ - ESCH/ALZETTE ESCH/ALZETTE - RODANGE</b>	
<i>Train</i>	
Wiltz	23 42
Paradiso	23 44
Merkholtz	23 47
Kautenbach	23 53
Goebelsmuehle	0 02
Michelau	0 07
Ettelbruck	0 13
Mersch	0 24
Dommeldange	0 36
Pfaffenthal-Kirchberg	0 39
Luxembourg	0 43
Bettembourg	0 55
Schifflange	1 03
Esch/Alzette	o 1 08
<i>Bus</i>	
Esch/Alzette, Quai A3	1 20
Belval-Université, Gare	1 29
Belval, Lycée	1 31
Belvaux, Gemeng/Post	1 34
Belvaux, Gare	1 35
Oberkorn, Post	1 39
Differdange, Opkorn	1 42
Niederkorn, Schoul	1 45
Pétange, Kiirfecht	1 50
Pétange, Gare	1 52
Pétange, Porte Lamadelaine	1 56
Rodange, Gare	1 58

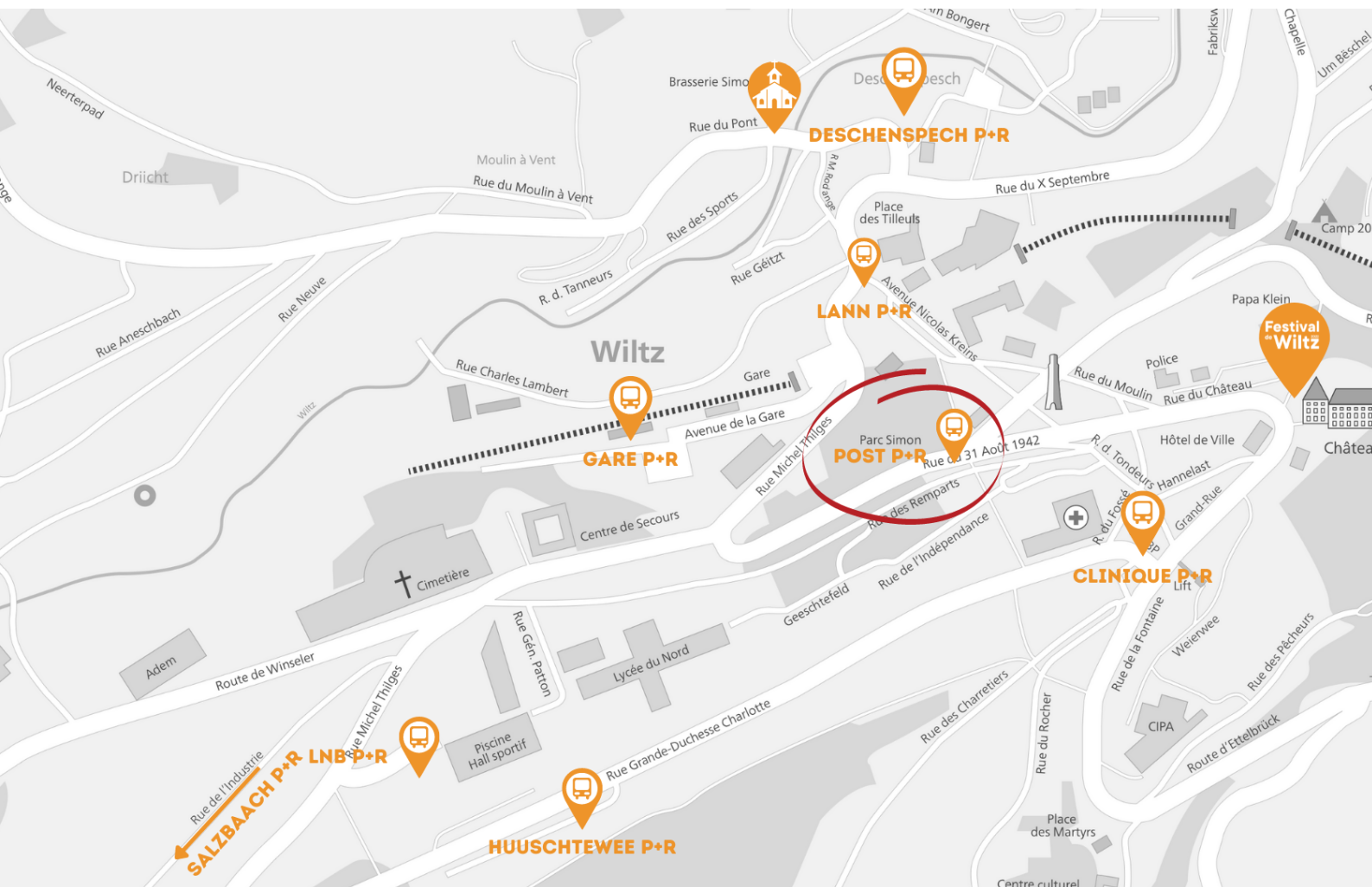
## ACCESS BY CAR AND P+R :

The Festival is located in the rue du château in Wiltz.

In Wiltz, you can take advantage of our shuttle service (Festival de Wiltz/ Free shuttles). This shuttle runs every 20 minutes from 18:00 to 21:00 (outward) and from 22:30 to 01:00 (return). From the post office it takes 5 minutes (300m) to walk to the festival site.

**RETURN:** The shuttle leaves at 22:30 from the post office. The post office is the last stop on the way to the festival and the first stop on the way back. Please note that both the municipal shuttle and the festival shuttle leave at 22:30, while the Bummelbus, which runs in the municipality of Wiltz, only leaves at 23:30 (see table above).

## FESTIVAL DE WILTZ SHUTTLE P+R - LOCATIONS



## GPS COORDINATES FOR ALL STOPS

Please find the coordinates of all stops below. If you have problems locating the stops, we suggest entering the coordinates into GoogleMaps or other navigation devices/applications:

**GARE: 5.92720 E 49.96637 N**

**DESCHENSPECH: 5.934150 E 49.970988 N**

**LANN: 5.93078 E 49.96782 N**

**ROULLINGEN, REIMERWEE: 5.92123 E 49.95693 N**

**CLINIQUE: 5.90579 E 49.95873 N**

**POST: 5.93201 E 49.96613 N**

**WEIDINGEN - STEEKÄMMCHEN: 5.94424 E 49.97246 N**

**ERPELDANGE: 5.94696 E 49.97731 N**

**KNAPHOSCHEID - DAHL: 5.96475 E 50.01636 N**

**SELSCHIED - ËNNESCHT WISS: 5.94748 E 50.01807 N**

**ESCHWEILER - GAASS: 5.94745 E 49.99572 N**

**ERPELDANGE 2: LOCATION ERPELDANGE EN FACE**

**LNB: 5.92414 E 49.96318 N**

**HUUSCHTEWEE: 5.92645 E 49.96266 N**

**SALZBAACH: 5.90577 E 49.95867 N**

## **PARKING SPACES FOR PEOPLE WITH REDUCED MOBILITY (SOURCE: WILTZ.LU)**

The town of Wiltz has 20 parking spaces for people with reduced mobility:

Route d'Ettelbrück (Google Maps: 49.96364, 5.93800): 1 space  
Rue de la Montagne (6-8 Rue de la Montagne, 9538 Wiltz): 1 space  
Place des Martyrs (60 Rue de la Fontaine, 9521 Wiltz) : 1 place  
Parking Kouswiss (CIPA, 4-20 Rue des Pêcheurs, 9552 Wiltz): 4 spaces  
Rue Grand-Duchesse Charlotte (4 Rue Grande-Duchesse Charlotte, 9530 Wiltz): 2 spaces  
Parking du Château (36 Rue du Château, 9516 Wiltz): 1 space  
Route de Kautenbach (post office): 1 space  
Parking Tunnel (Auto-Ecole, 5 Avenue de la Gare, 9540 Wiltz): 3 spaces  
Parking Op der Lann (Google Maps: 49.967844, 5.930652  
near the SMATCH) : 1 space  
Parking Charles Lambert (Av. Nicolas Kreins, 9536 Wiltz) : 1 space  
Parking Dechenspesch (Av. Nicolas Kreins, 9536 Wiltz): 1 space  
Rue Joseph Simon (Centre régional de loisirs de plein air Kaul): 1 space  
Rue Léopold Richard: 1 space  
Parking: MATCH



If you require assistance, you can contact us on T: [+352 95 92 05-23](tel:+35295920523).

## **PARKING SPOT RESERVATIONS FOR PEOPLE WITH REDUCED MOBILITY**

**WE MAY BE ABLE TO MAKE PARKING SPOTS RESERVATIONS FOR PEOPLE WITH REDUCED MOBILITY. PLEASE CALL US A DAY BEFORE THE EVENT SO WE CAN MAKE SURE YOU WILL GET A PARKING SPOT AS CLOSE TO THE FESTIVAL SITE AS POSSIBLE. (CALL THE NUMBER ABOVE)**

**ATTENTION: THERE IS A LIMITED NUMBER OF RESERVED PARKING SPOTS. THIS OFFER IS ONLY AVAILABLE FOR PEOPLE WITH REDUCED MOBILITY!**